




















# Fishery Management Regions













A photograph showing a pilot from a rear-quarter perspective inside an aircraft cockpit. The pilot is wearing a blue flight helmet with a chin strap and a blue and grey plaid flight jacket. The cockpit features several analog gauges, a central control panel with numerous buttons, and a yoke. Through the windshield, a landscape of rolling hills and mountains is visible under a clear sky. The text 'Aerial Surveys' is overlaid in green on the lower-left portion of the image.

# Aerial Surveys









Survey Systems





Location	Actual Daily				Anticipated Daily				% Difference		
	Bay	Mouth	Stream	Comb	Bay	Mouth	Stream	Comb	Bay	Mth	Str
Orca Inlet	200	3,750	29,950	33,900	1,172	1,626	6,765	9,563	-83	131	343
Simpson Bay	99,400	70,800	13,500	183,700	20,040	18,492	25,174	63,706	396	283	-46
Port Gravina	14,750	135,400	81,100	231,250	29,265	20,979	26,573	76,817	-50	545	205
Port Fidalgo	13,200	74,000	18,050	105,250	21,377	21,046	24,602	67,025	-38	252	-27
Valdez Arm	6,900	56,095	38,010	101,005	32,887	25,848	48,449	107,184	-79	117	-22
Eastern District	134,450	340,045	<b>180,610</b>	655,105	104,741	87,991	<b>131,563</b>	324,295	28	286	37

As actual counts exceed anticipated counts districts are opened to commercial fisheries

Areas with counts behind anticipated Levels remain closed to fishing

